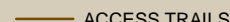

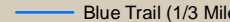
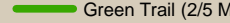
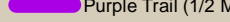
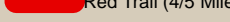






# LOCATION MAP Mayor Bob Leonard Park

301 N Watt Rd  
Farragut, TN 37934  
35°51'50.82" Latitude  
84°13'37.94" Longitude

## Legend

-  ACCESS TRAILS
-  Not ADA Accessible
-  Blue Trail (1/3 Mile)
-  Green Trail (2/5 Mile)
-  Purple Trail (1/2 Mile)
-  Red Trail (4/5 Mile)
-  Town of Farragut Boundary
-  Wetland
-  Mayor Bob Leonard Park
-  Parcel Boundaries



1 inch equals 210 feet  
Map prepared June 27, 2008

